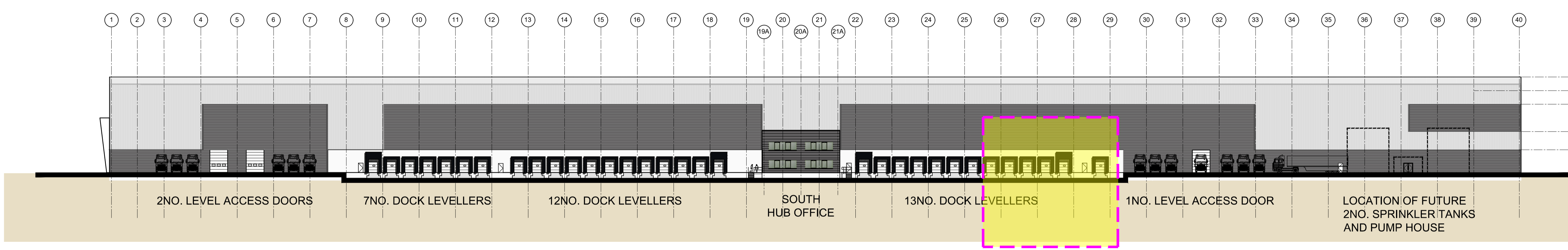


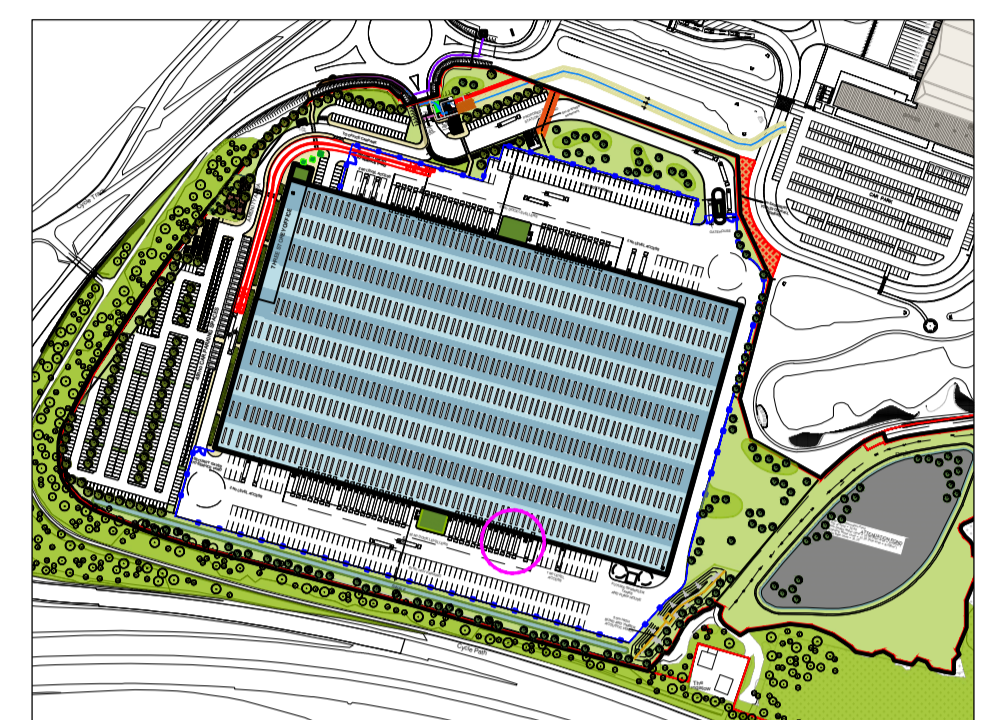
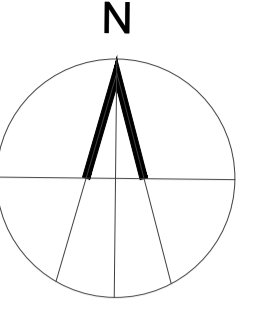
01 PART SITE LAYOUT PLAN
SK11 1:500



02 SOUTH ELEVATION
SK11 1:500



NOTES:
 SUBJECT TO STATUTORY CONSENTS
 SUBJECT TO SURVEY
 BASED ON OS MAP REPRODUCED BY PERMISSION OF CONTROLLER OF HM STATIONARY OFFICE (c) CROWN COPYRIGHT
 COPYRIGHT RESERVED
 DO NOT SCALE THIS DRAWING
 DO NOT USE ELECTRONIC VERSIONS OF THIS DRAWING TO DETERMINE DIMENSIONS UNLESS SPECIFICALLY AUTHORISED BY MICHAEL SPARKS ASSOCIATES
 IF USING AN ELECTRONIC VERSION OF THIS DRAWING FIGURED DIMENSIONS TAKE PRECEDENCE AND NOTIFY MICHAEL SPARKS ASSOCIATES OF ANY DISCREPANCIES



3 LOCATION PLAN
SK11 1:5000

REV	DATE	NOTE	NSC	MS
-	11.12.24	FIRST ISSUE	NSC	MS

MICHAEL SPARKS ASSOCIATES

CHARTERED ARCHITECTS

11 PLATO PLACE
STATIONS ROAD
LONDON SW6 4TU

TELEPHONE 020 7736 6162
www.msa-architects.co.uk

PLP

TITLE SAWLEY INTERCHANGE, DERBY		
DRAWING SITE LAYOUT PLAN		
CLIENT PLP		
DATE DEC 2024	SCALE 1:1000@A1	DRAWN NSC
STATUS FEASIBILITY		CHECKED MS
DRAWING NUMBER 31834-SK-911		